






















**Route 17 Northbound Flyover Entrance**

Time Period	Proposed Operation
AM	OPEN Northbound
PM	CLOSED

- Legend**
-  Proposed Roadway Improvements (Express Lanes, General Purpose Lanes & Ramps)
  -  Proposed Structures
  -  Other Projects Along Corridor
  -  Noise Barrier - Existing
  -  Noise Barrier - Future
  -  Noise Barrier - Feasible & Reasonable
  -  Limits of Disturbance
  -  Surveyed Wetlands and Streams
  -  Streams
  -  NWI Wetlands
  -  100-Year Floodplain
  -  Marine Corps Base Quantico
  -  Parcels
  -  Parks
  -  Cemetery
  -  Fire and Rescue
  -  Place of Worship
  -  School
  -  County Boundaries

These plans are unfinished and unapproved and are not to be used for any type of construction or acquisition of Right-of-Way. Additional Easements for Right-of-Way may be required beyond the proposed Right-of-Way shown on these plans.